

9. FG-Treffen, Potsdam, Donnerstag 19. Oktober 2000

Travel information

Coming by plane:

- ★ There is no airport in Potsdam, but it can be reached from Berlin-airports: Berlin-Tegel, Berlin-Schönefeld and Berlin-Tempelhof. All airports are accessible by public transport.
- ★ Berlin-Tegel is the major airport of Berlin. The busses X9 and 109 will take you to the center of town or you can transfer to enter the underground U7 at the station Jacob-Kaiser-Platz. At the underground station Wilmersdorfer Straße you have to change to the city railway (S-Bahn) station Berlin-Charlottenburg. It is a walk of about 3-5 minutes. There you use the S-Bahn S7 in the direction of Potsdam-Hauptbahnhof till the final station.
- ★ Berlin-Schönefeld is connected with the city by the S-Bahn S9 and S45. You should use the line S45 to the station Westkreuz. There you have to change into the S-Bahn S7 in the direction of Potsdam-Hauptbahnhof till the final station. You can use the regional train RB 22 as well. A hourly railway service will take you directly to Potsdam-Hauptbahnhof.
- ★ Near the airport Berlin-Tempelhof you have access to the underground U6 in the direction to Alt-Tegel until Berlin-Friedrichstraße. There you have to change into the S-Bahn S7 in the direction of Potsdam-Hauptbahnhof till the final station.
- ★ In Potsdam the bus 606 goes from the station to the University. The bus stop near the station is situated at the bridge "Lange Brücke". It is a walk of about 3-5 minutes. You have to leave the bus at the bus stop "Am Neuen Palais" or "Lindenallee".

Coming by rail:

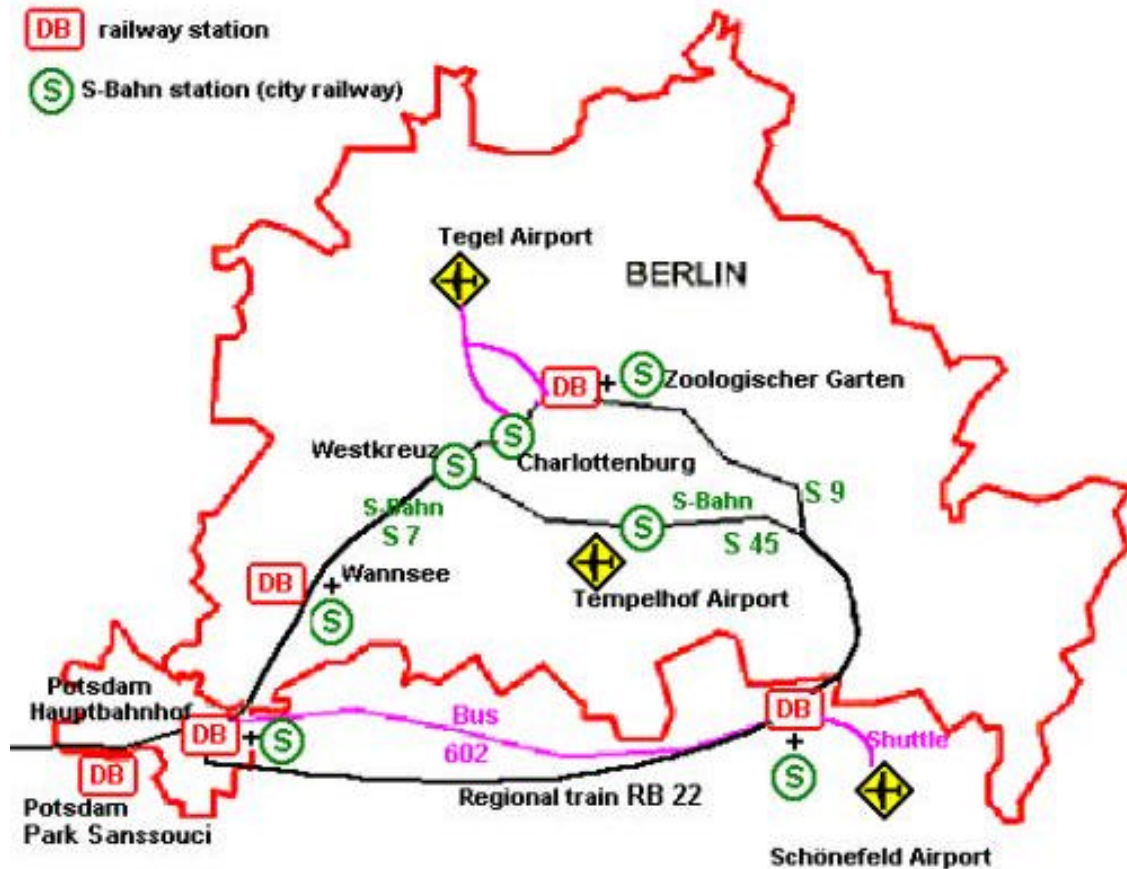
- ★ Most express trains (ICE, IC, EC) stop at Potsdam-Hauptbahnhof. If you arrive at Berlin-Wannsee, Berlin-Zoologischer Garten, Berlin-Ostbahnhof or Berlin-Lichtenberg you should take the S-Bahn S7 in the direction of Potsdam-Hauptbahnhof till the final station.
- ★ If you arrive at Berlin-Schönefeld you should use the S-Bahn S45 to the station Westkreuz. There you have to change into the S-Bahn S7 in the direction of Potsdam-Hauptbahnhof till the final station. You can use the regional train RB 22 as well. A hourly railway service will take you directly to Potsdam-Hauptbahnhof.

Coming by car:

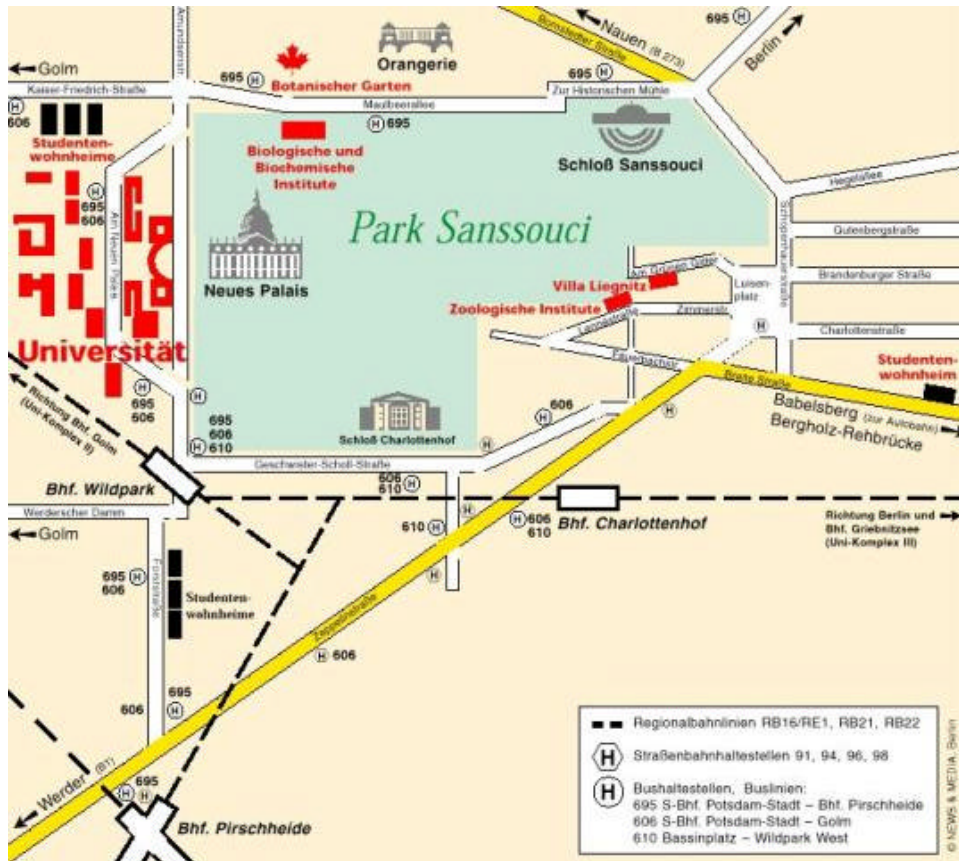
- ★ We recommend to those of you who intend to travel to Potsdam by car to leave the Berliner Ring Autobahn (freeway) A10:
- ★ Coming from north (via the A24 freeway) – you should leave at exit "Potsdam-Nord" and use than the main road B 273 till Amundsen Straße, turn right. This street leads to the street Am Neuen Palais.
- ★ Coming from the west (via the A 2 freeway) – you should leave at exit "Groß Kreuz" and use than the main road B1 till Forststraße, turn left. This street leads after a turn to the right (street Am Wildpark) and under the railway to the street Am Neuen Palais.

- ☆ Coming from the south (via the A9 or A13 freeway) or coming from the east (via the A12 freeway) – you should leave at exit “Potsdam Süd” and use then the main road B2 to the center of Potsdam. Follow the sign Sanssouci passing the street Leipziger Straße, turn left, go over a bridge, turn left and go along Breite Straße, turn left Zeppelinstraße, turn right into Geschwister Scholl-Straße and you will find to the right the street Am Neuen Palais.


The transport from an airport or railway station is possible by the city trains S-Bahn (marked by a large green S) and buses. When using a Taxi, please consider the fares which can be quite significant from locations far from the conference location. For further details visit our web page which provides links to all proposed hotels, and to the train network of Berlin-Potsdam.



Location of airports, railway stations and Potsdam



Park Sanssouci and Conference location



Meeting will take place in the „Neues Palais“